




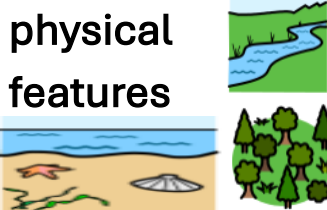



Knowledge and Skills:

- Describe what a human or physical feature is and name three of each feature
- Discuss my local area, including what it looks like on a map and human/physical features
- Be able to compare different types of maps, such as globes, maps, aerial photos and atlases
- Identify and name different symbols that appear on maps
- Create my own map of the local area

Key Vocabulary:

aerial photos		A photo that is taken from above.
atlas		A book of maps (including maps of the world and continents).
globe		A 3D map of the world.
human features		Things which are manmade in the environment e.g. buildings, bridges or roads.
map		A drawing of an area from above.
physical features		Things which are naturally in the environment and haven't been made by people e.g. rivers, beaches or woodland.
symbols		Pictures on maps which show different places e.g. roads, railways or post boxes.

